

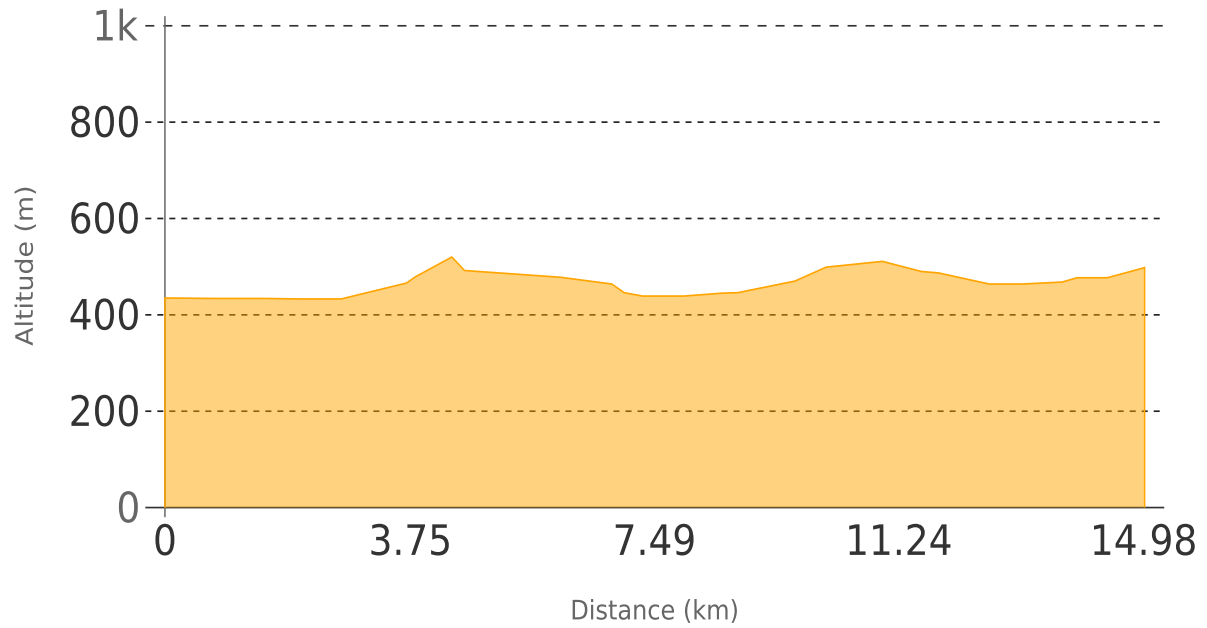
VFS03v - Alternative route - Yverdon-Orbe

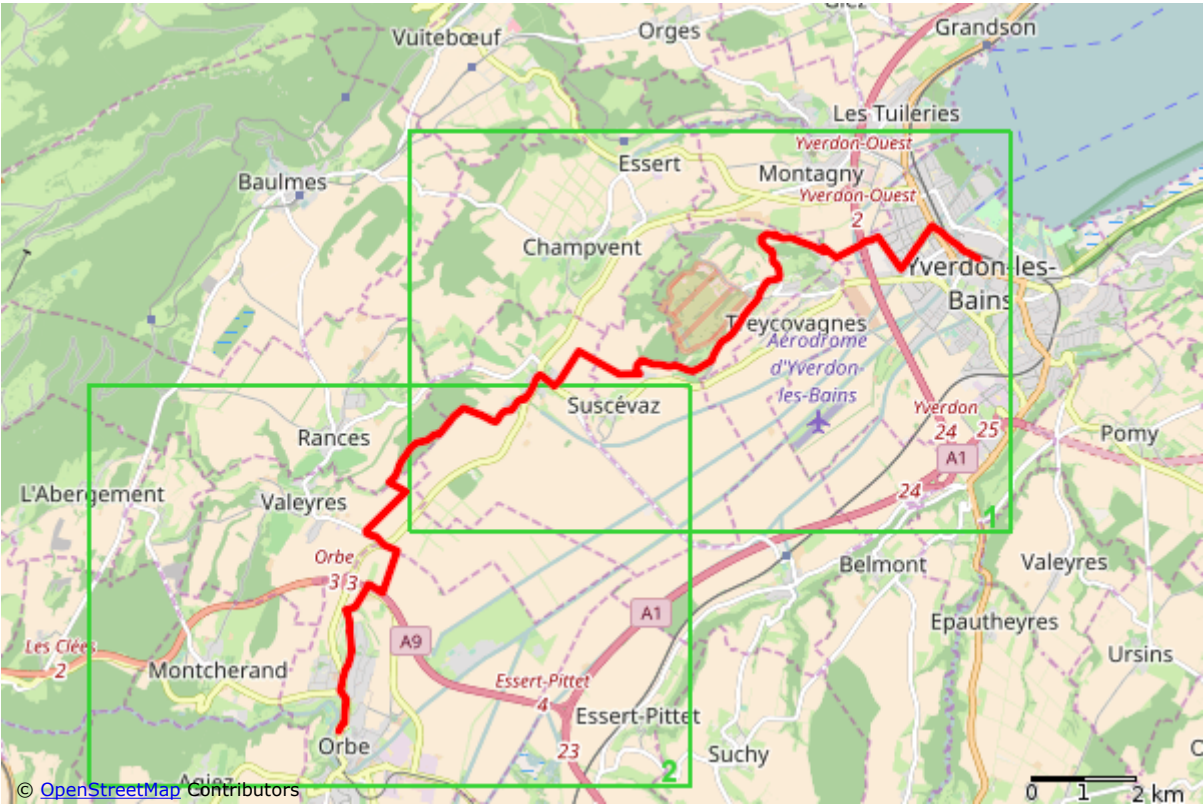
Total length 16.1 km

Description

From Yverdon, the route follows the River Orbe, sometimes high up as in Chamblon, sometimes alongside the river. Then via Boscéaz with its impressive Roman mosaics to the village of Orbe.

Elevation chart





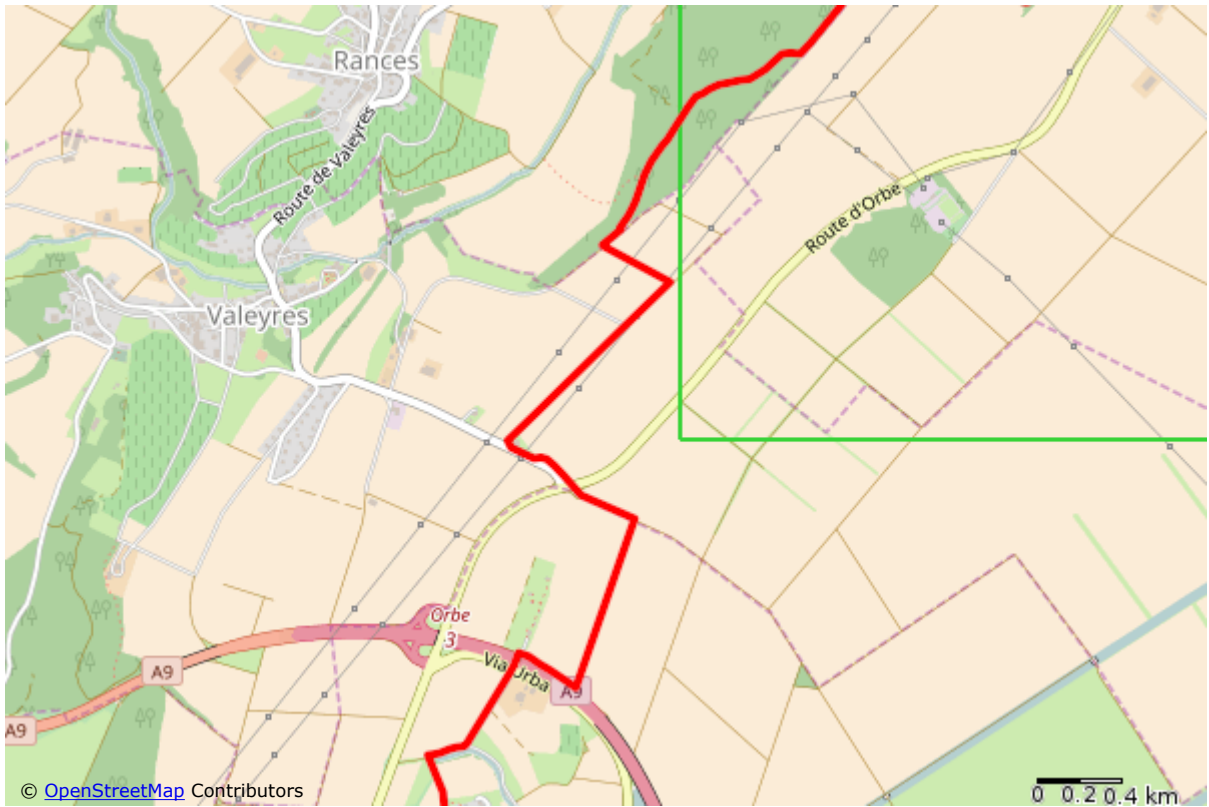
Overview map



Detail map #1



Detail map #2



Detail map #3



Detail map #4