

# VFS05 - Stage Lausanne-Vevey

---

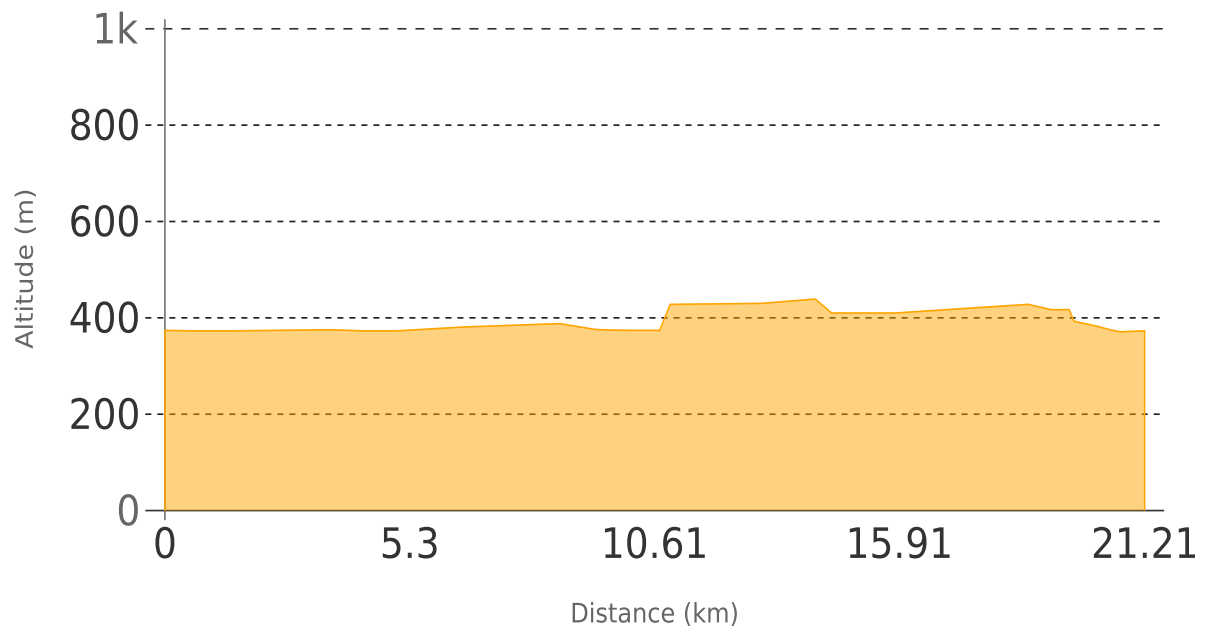
**Total length** 21.7 km

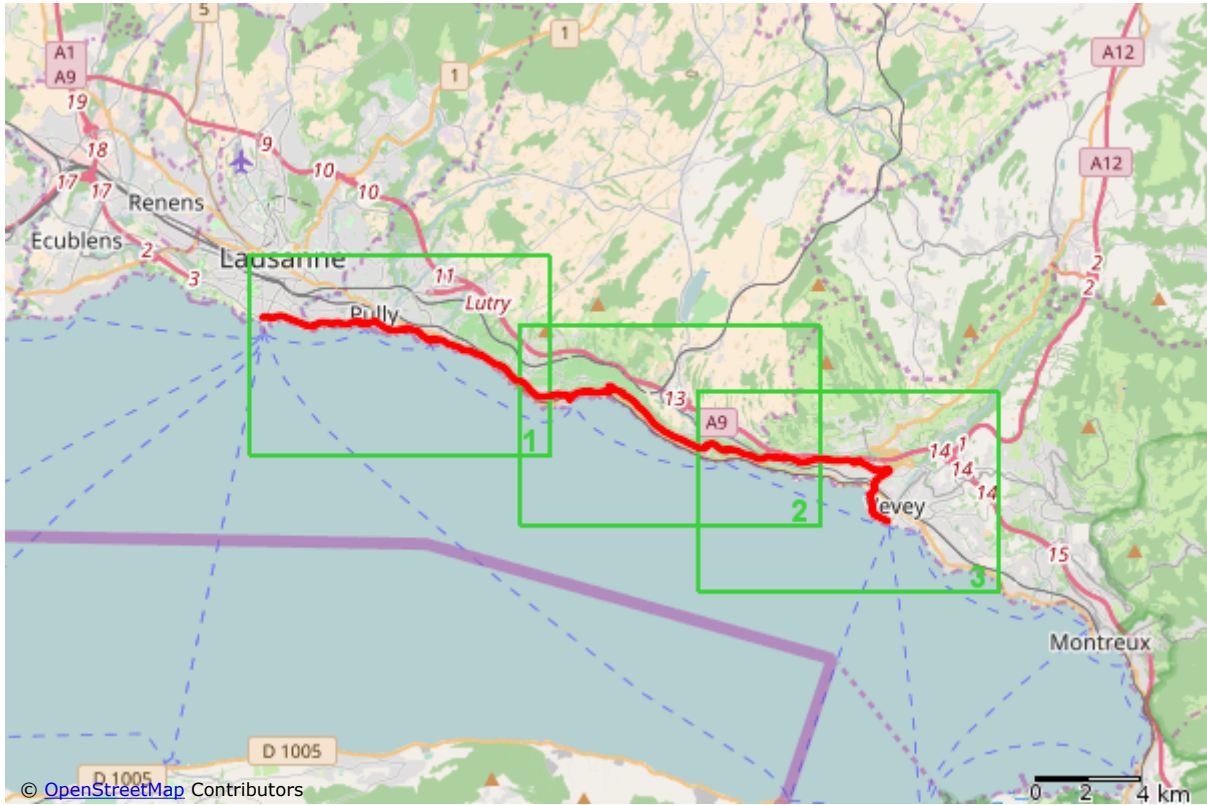
## Description

This leg runs partially along the Lemano lake and partially crosses vineyards of "Lavaux". They are included in the World heritage UNESCO regarding production of wine

## Elevation chart

---





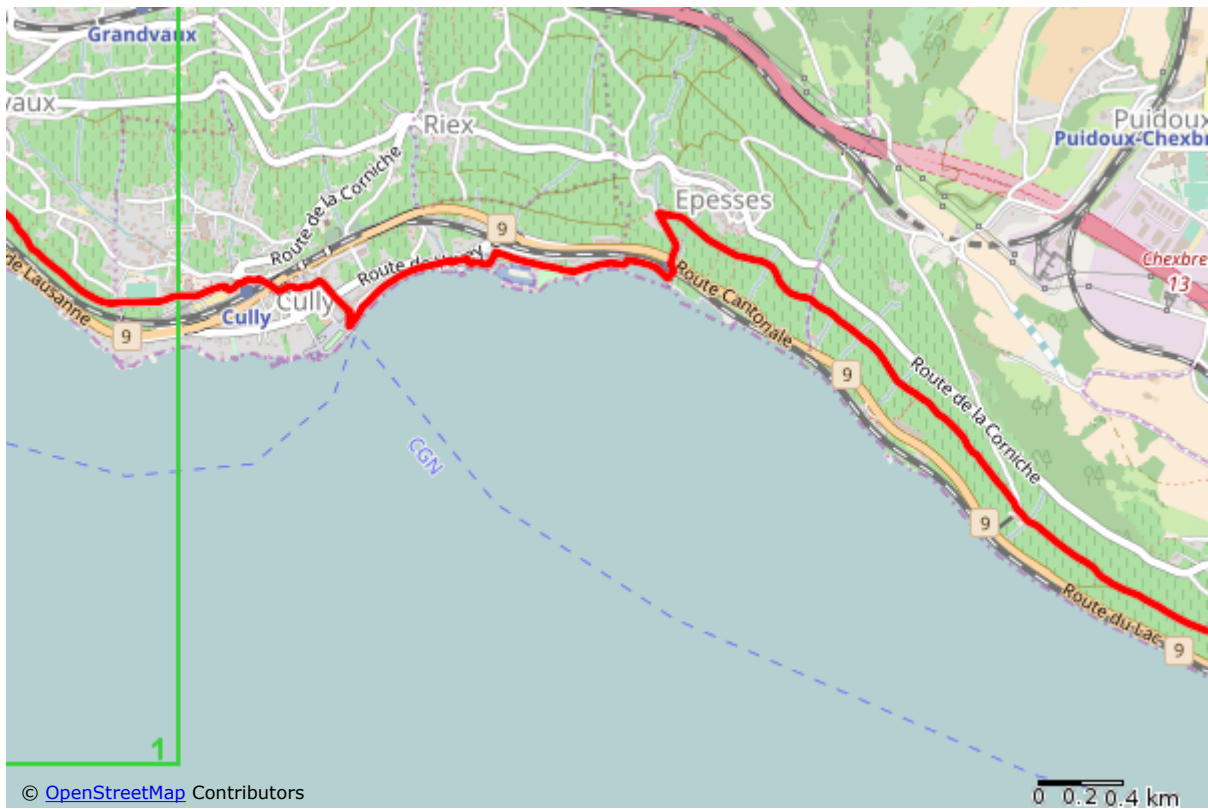
Overview map



Detail map #1

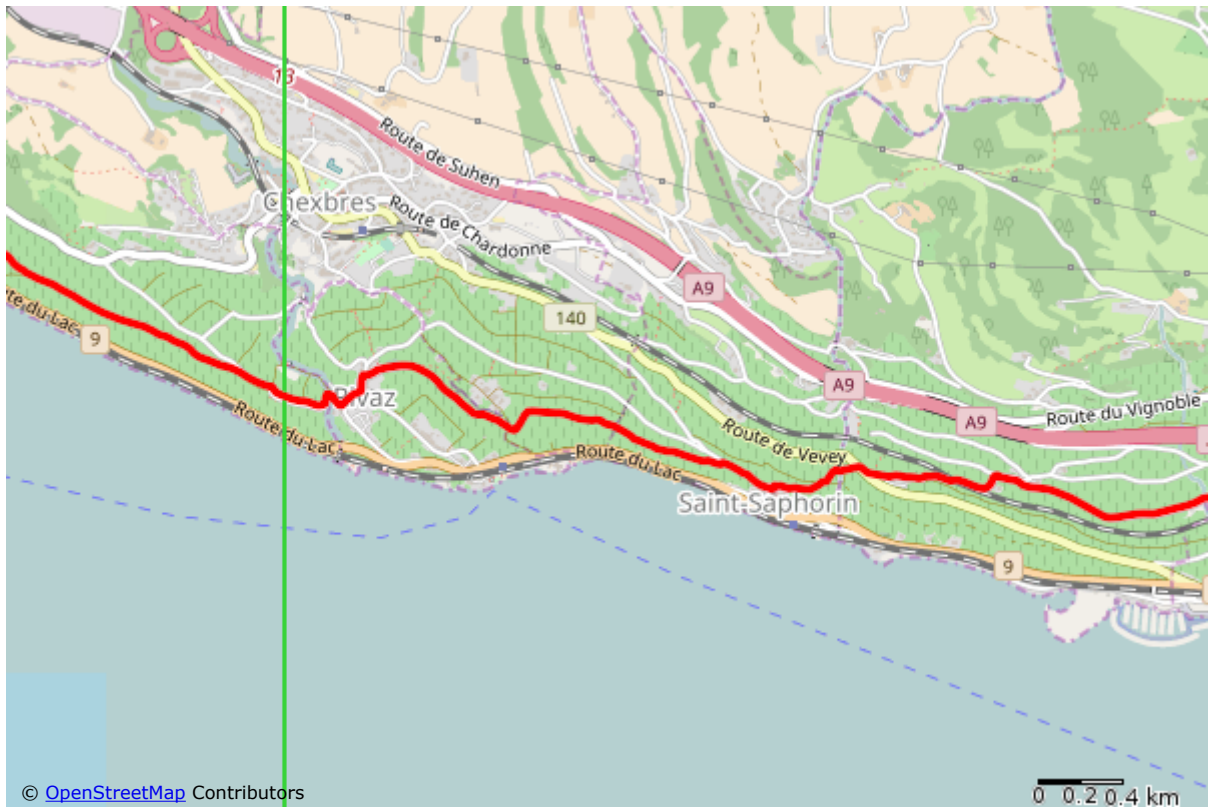


Detail map #2

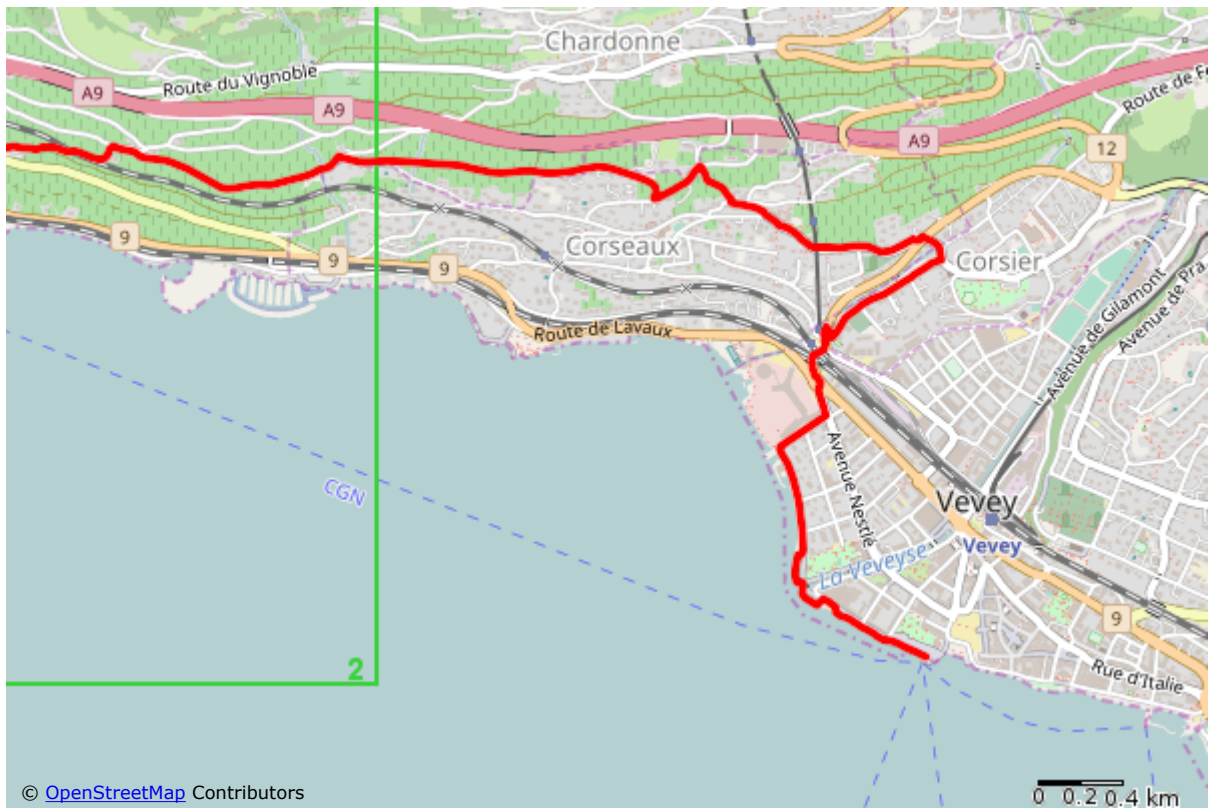


Detail map #3





Detail map #4



Detail map #5