

VFS07 - Stage Aigle-St-Maurice

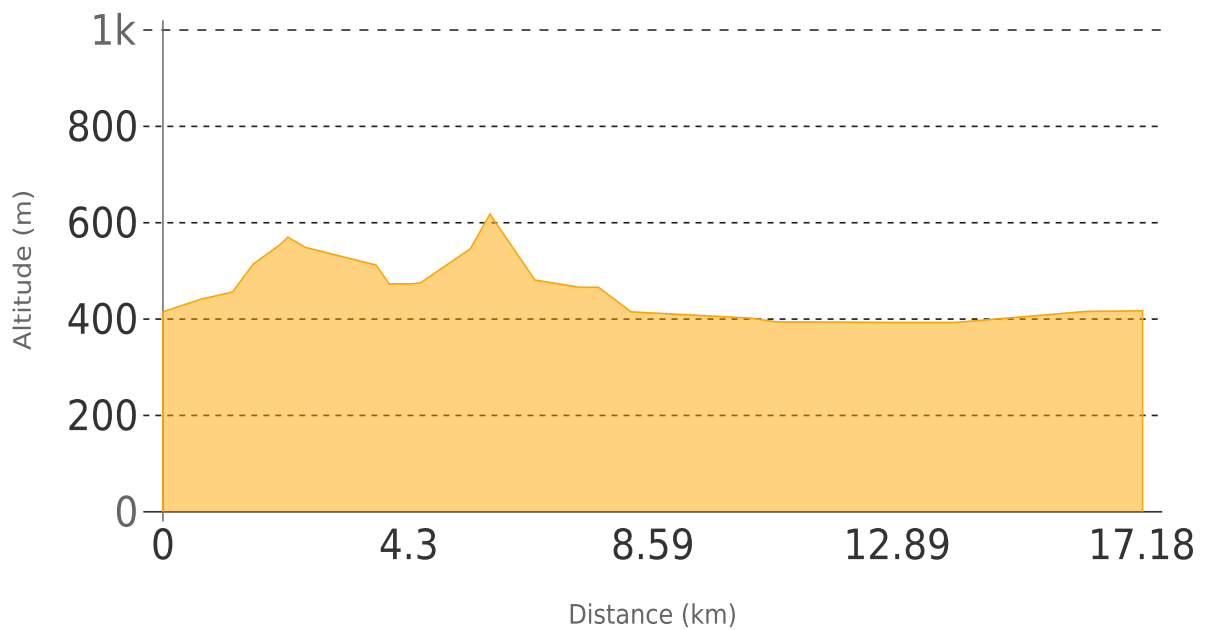
Total length 17.7 km

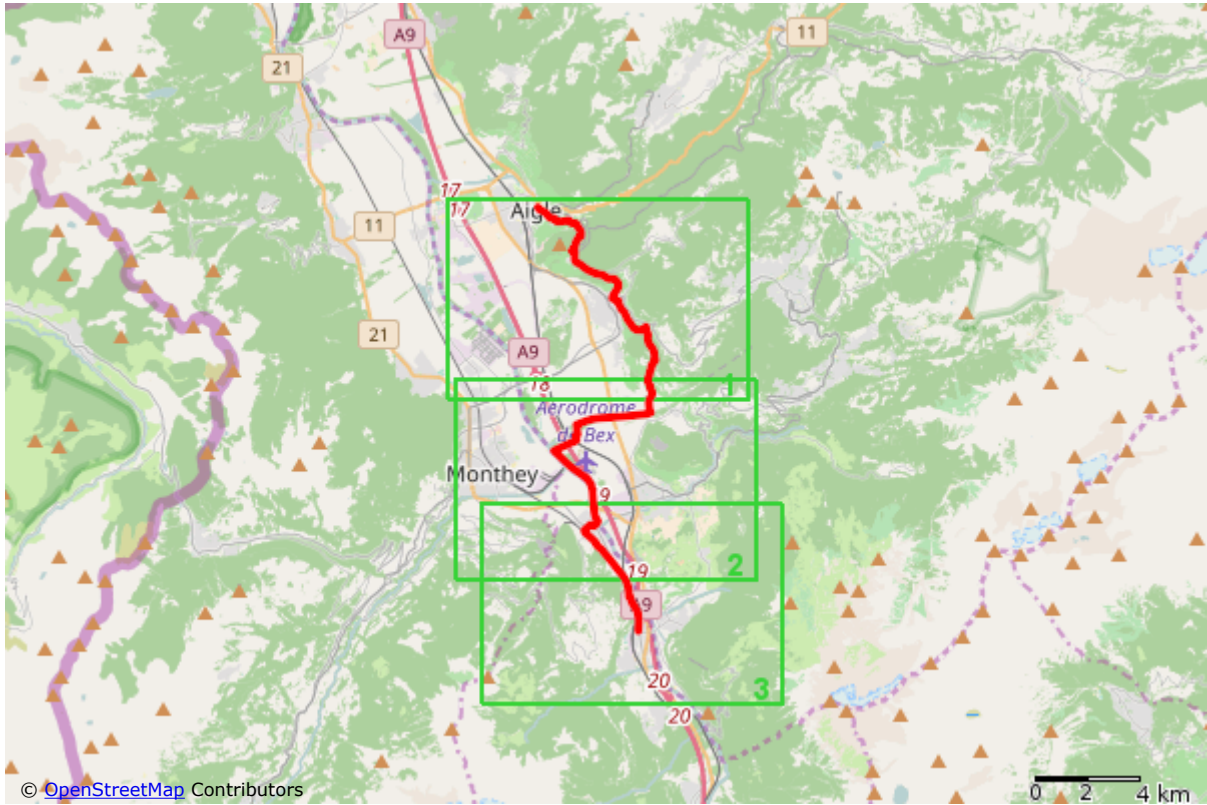
Difficulty by foot Medium

Description

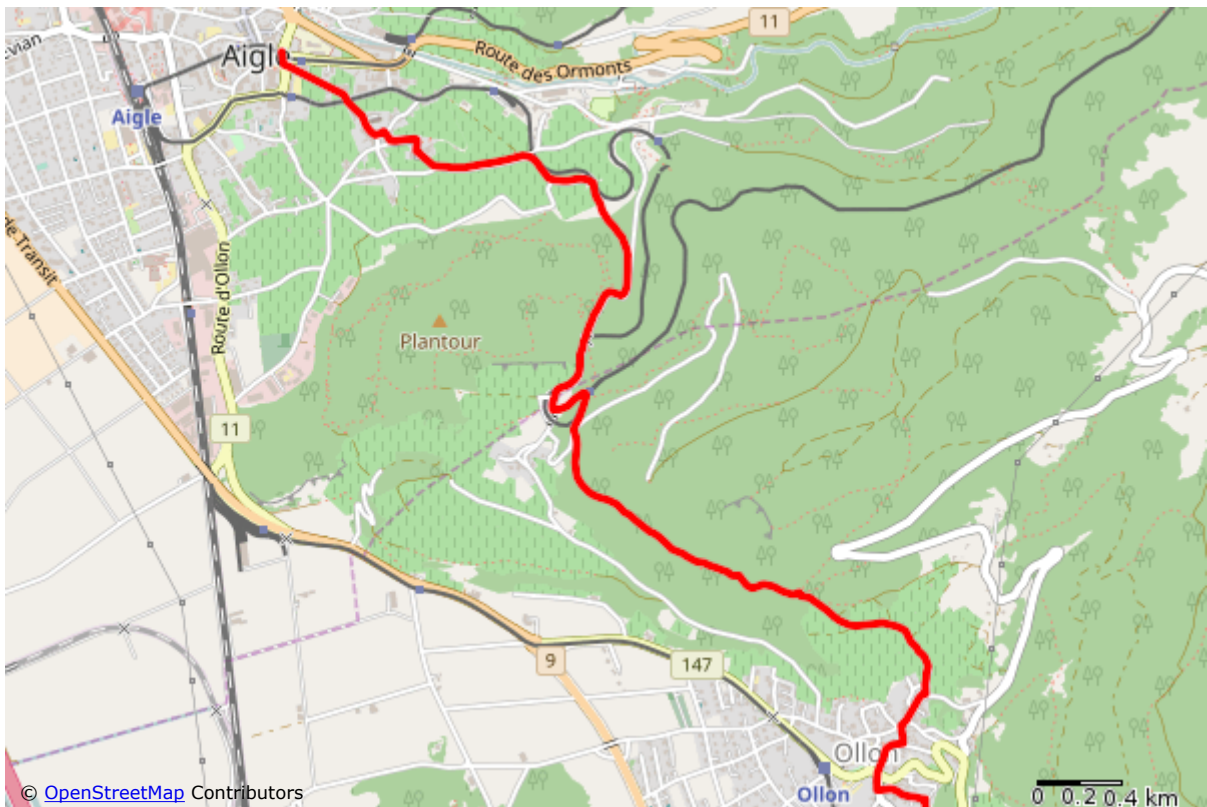
On leaving Aigle, the route passes vineyards as it shortly arrives at the castle, constructed in the 13th Century. Proceeding through vineyards and woods along the coast, the path reaches Ollon. It leads beyond Antagnes, where the tract briefly follows the Gryonne till it arrives at the Rhône, which it follows arriving at Massongex and Saint Maurice, where since the Middle Ages, pilgrims have paused at on their journey to Rome

Elevation chart





Overview map



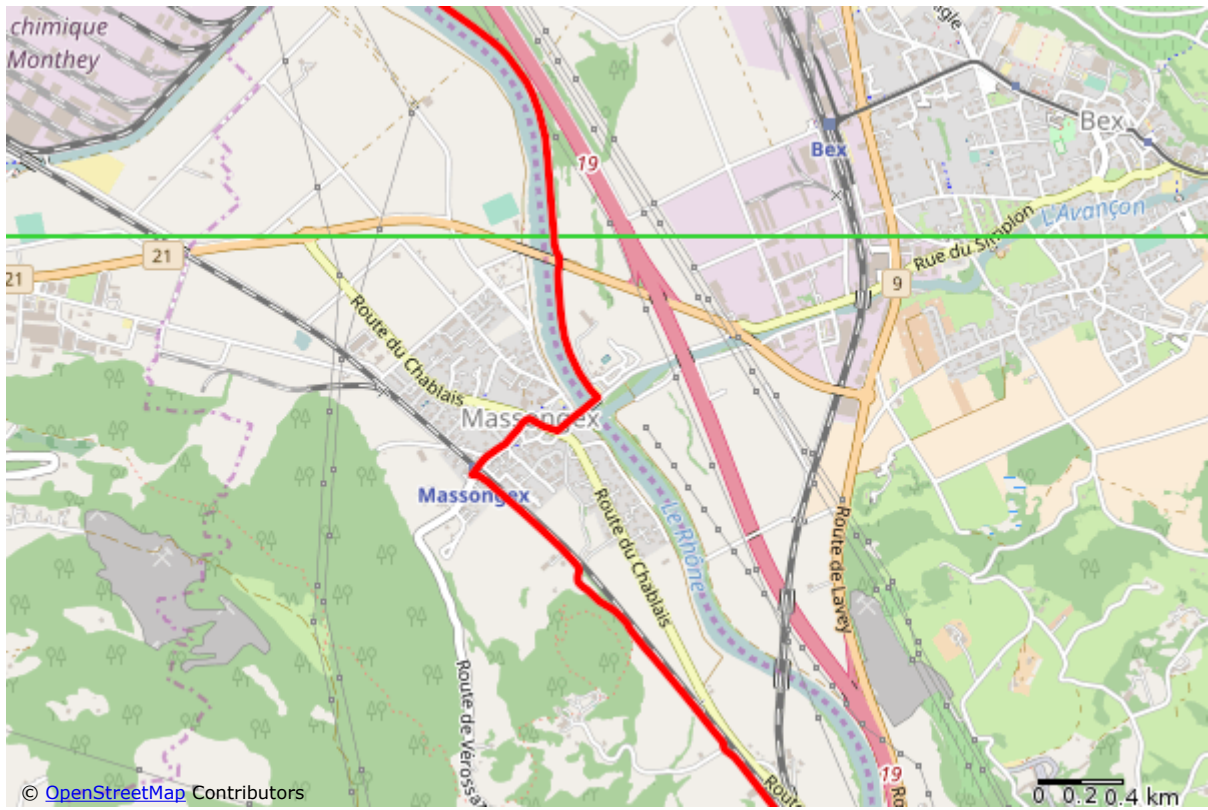
Detail map #1



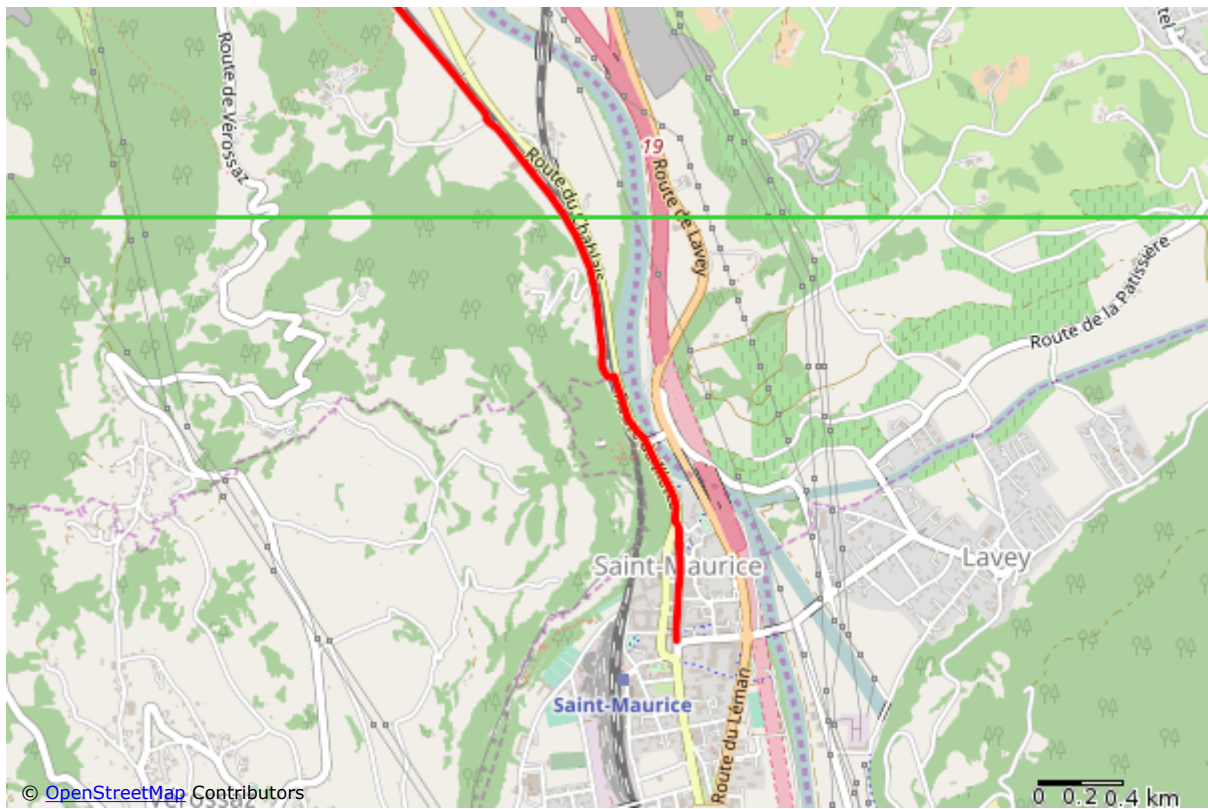
Detail map #2



Detail map #3



Detail map #4



Detail map #5