

Leg 26 - From Massa to Camaiore

Total length 25.9 km

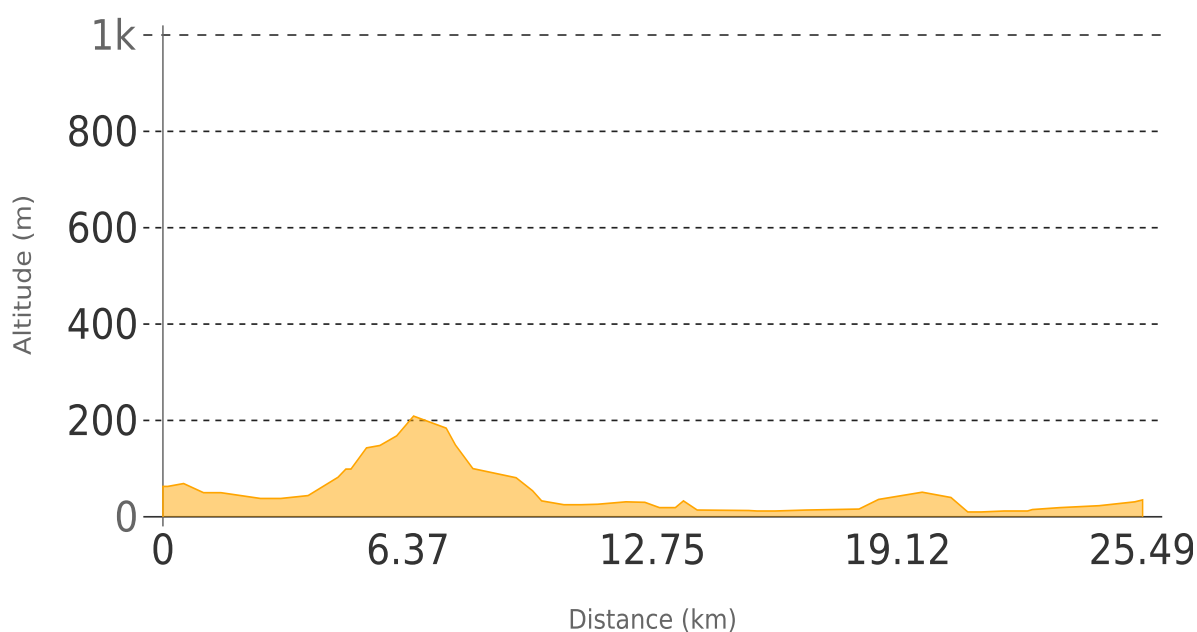
Description

This leg rises to the Aghinolfi Castle to access a panoramic way, that needs to be covered carefully because of the traffic.

The leg continues towards Pietrasanta, "the small Italian Athens", adoptive homeland of artists coming from all around the world. Once passed Pietrasanta it is possible to visit the ancient Romanesque parish church of Saint John, and to move on in between the hills of Lucca until reaching the historical center of Camaiore and the ancient Abbey.

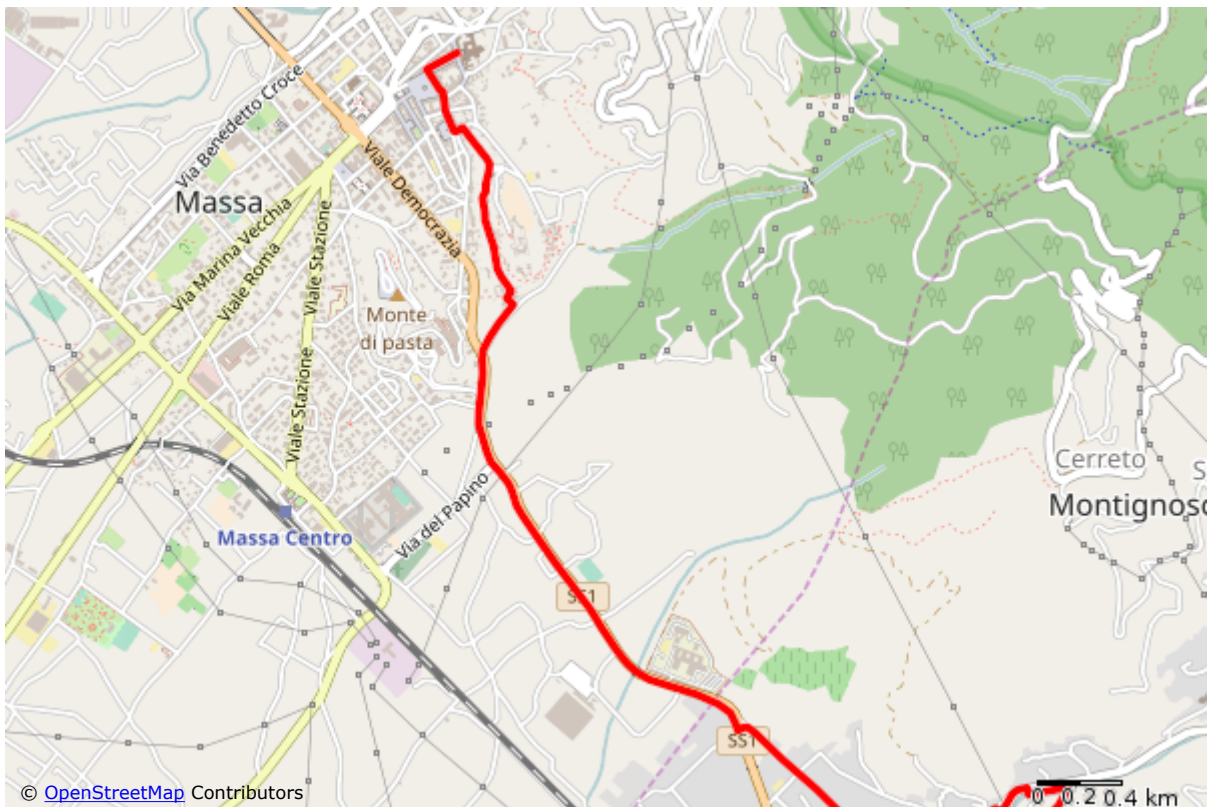
Passable water availability, places to eat and drink in Montignoso, Strettoia and Pietrasanta.

Elevation chart





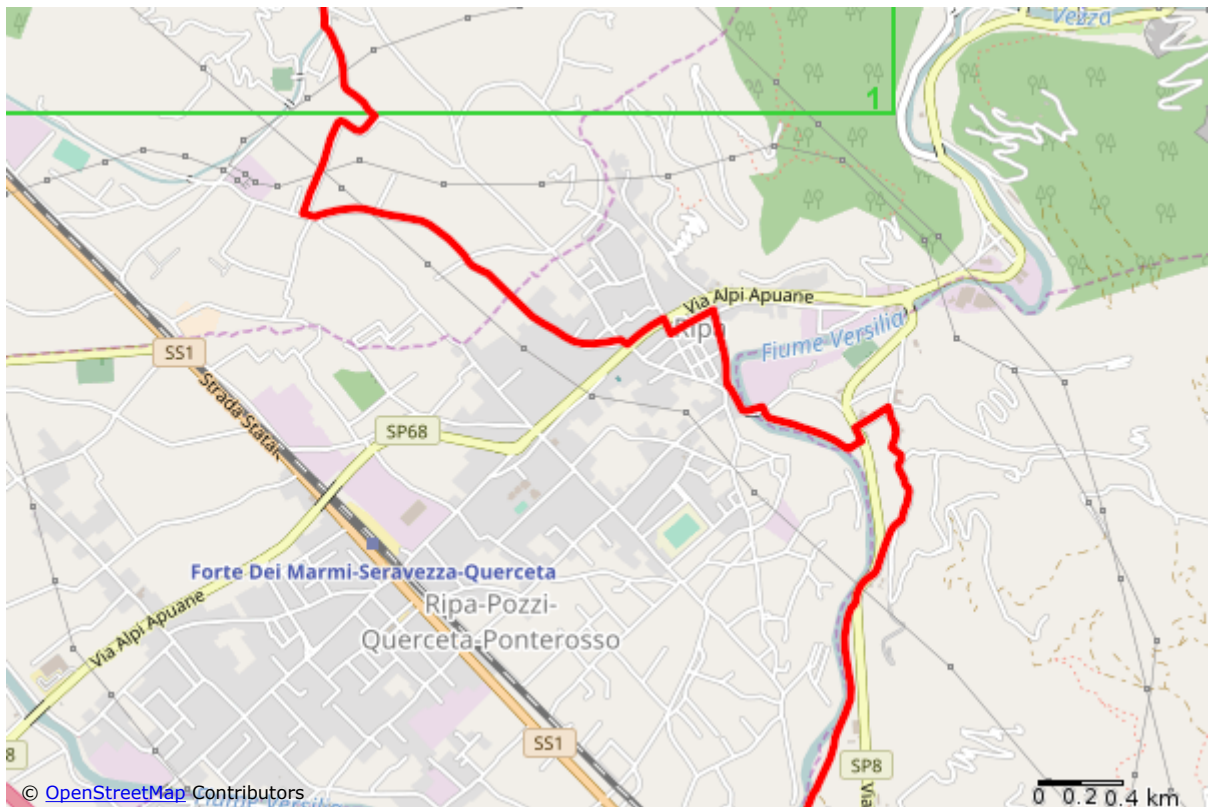
Overview map



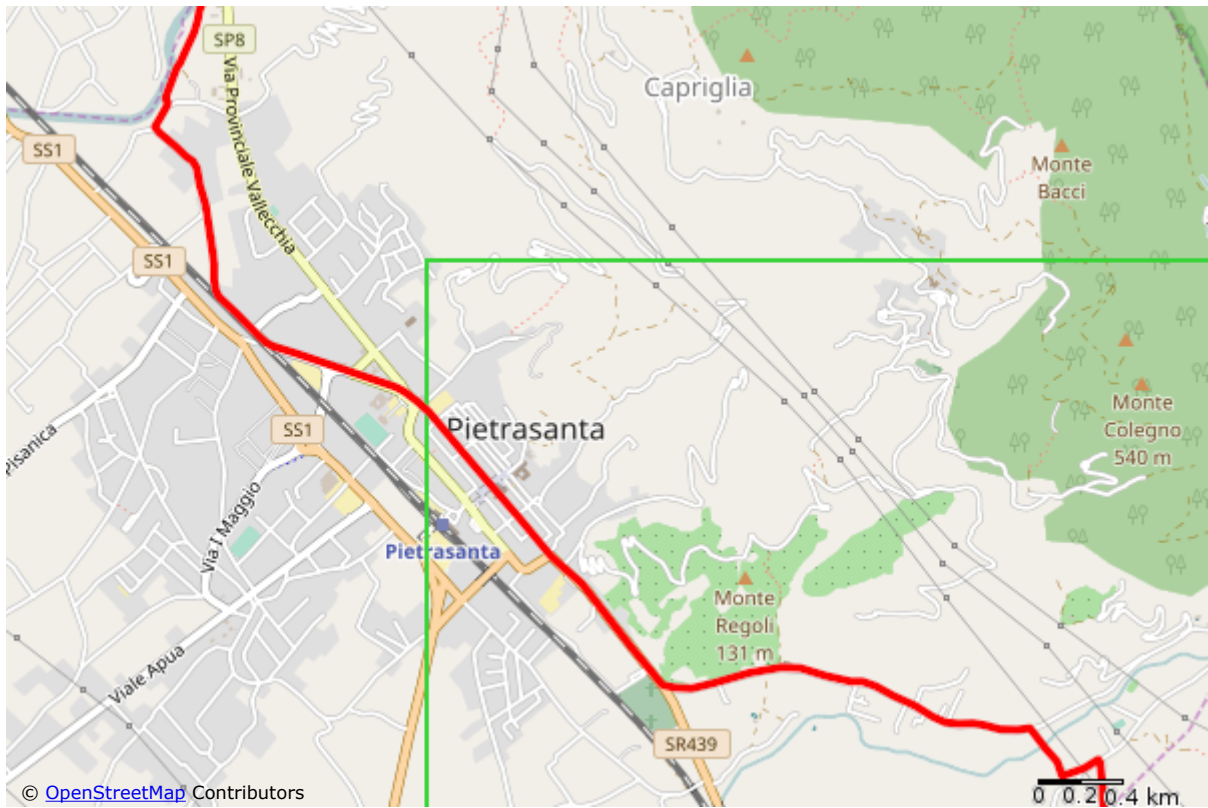
Detail map #1



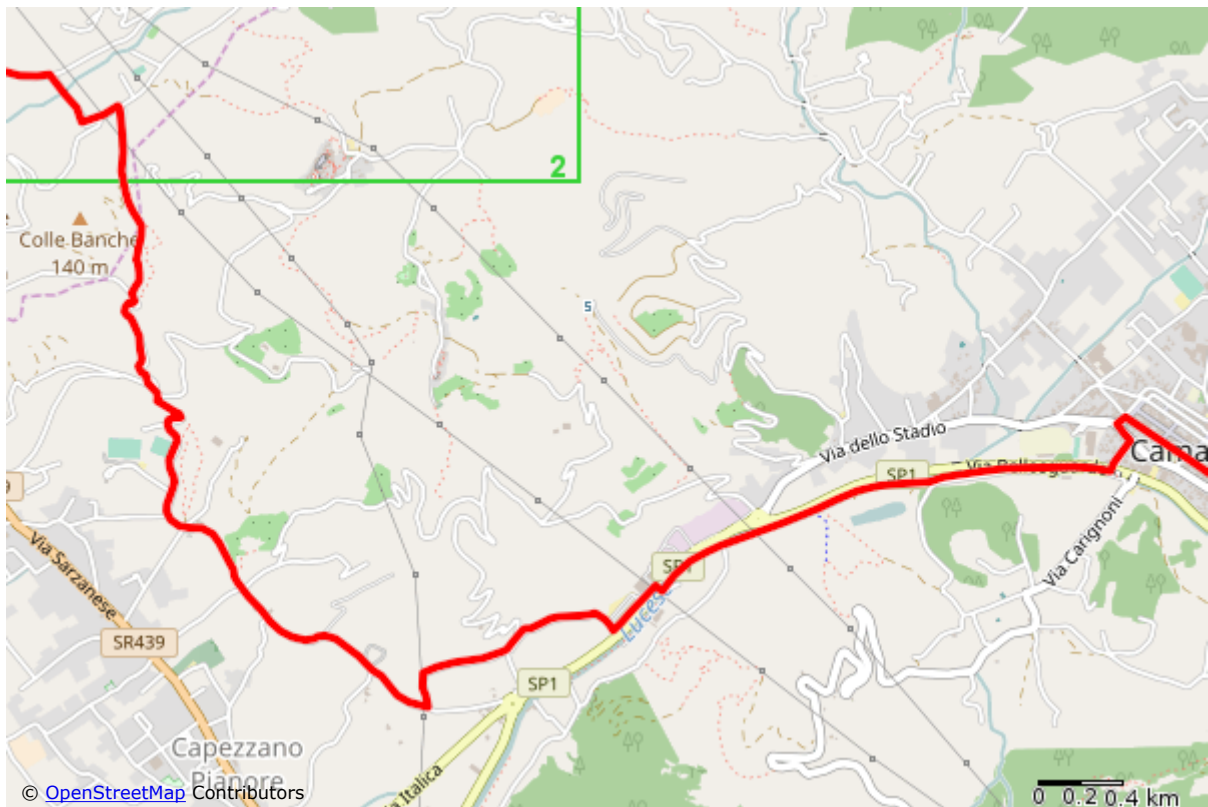
Detail map #2



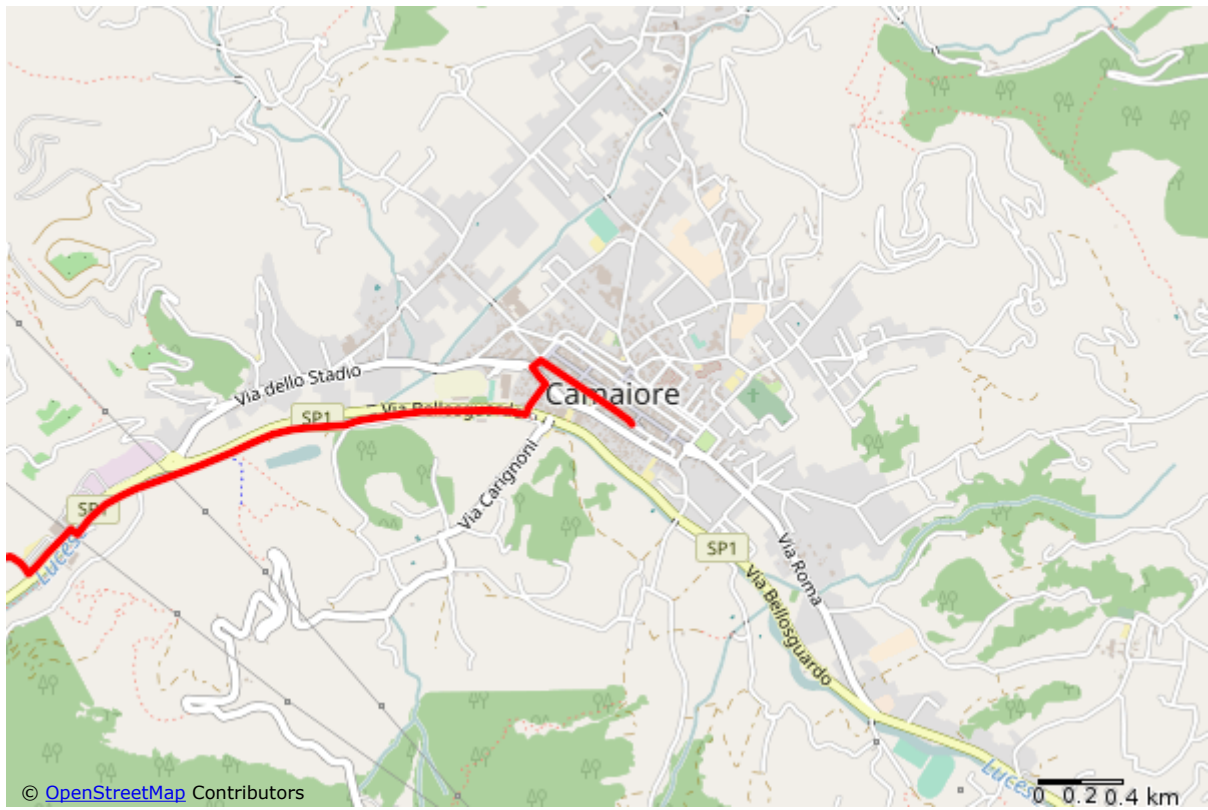
Detail map #3



Detail map #4



Detail map #5



Detail map #6